



© Crown copyright and database rights 2017 Ordnance Survey 100019340


## Greater Norwich Local Plan Regulation 18 Consultation


This map was made by the Norfolk County Council Information Exploitation Team gis@norfolk.gov.uk

### Honingham CP

 Call for Sites

 Parish Boundary

 Settlement Boundaries

 Commitments

 GN Strategic Employment Sites

 Broads Authority Area

Date created:  
22-12-2017

1:27,553




@ A4








**Greater Norwich Local Plan  
Regulation 18 Consultation**

GNLP0415-G

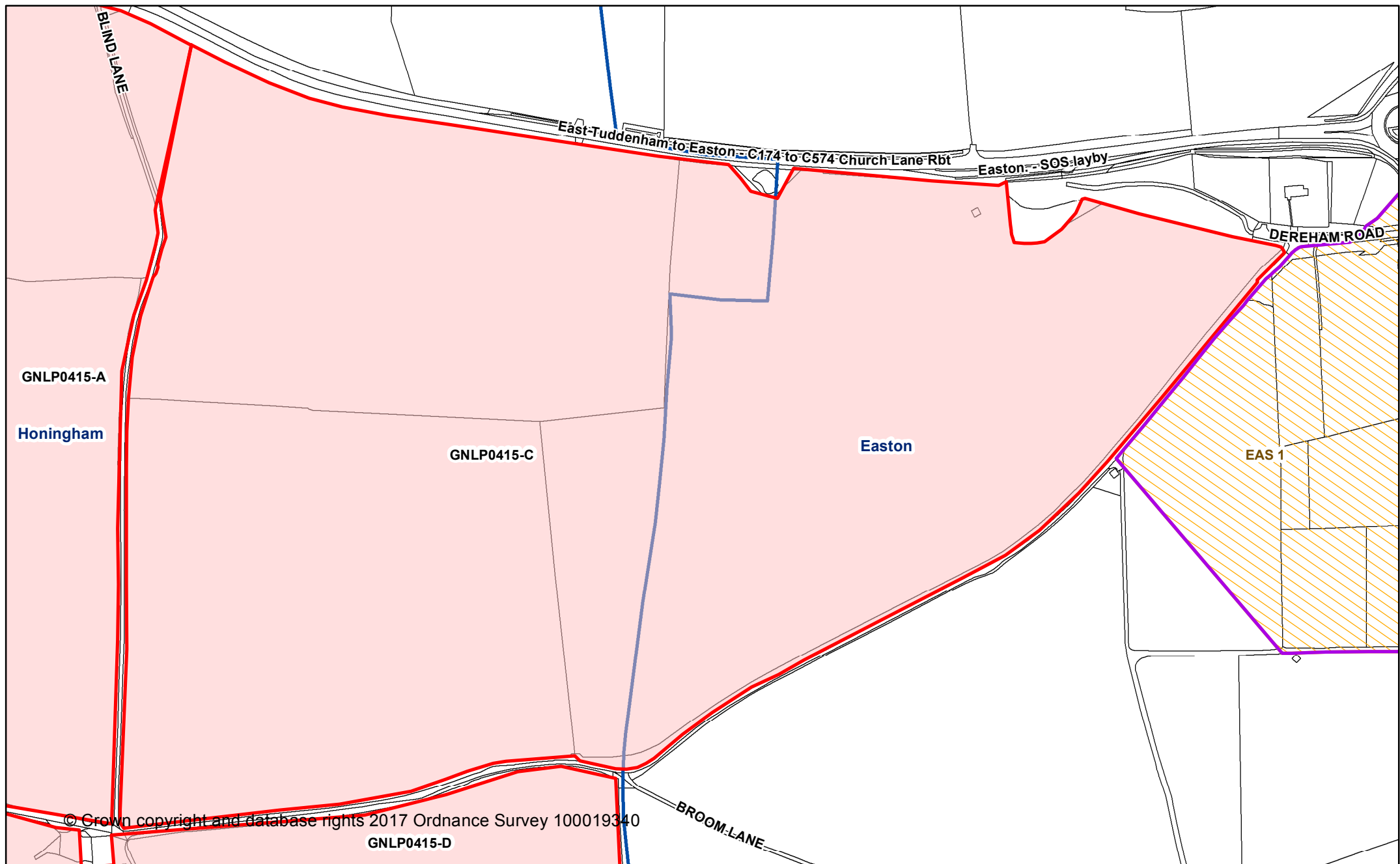
-  Settlement Boundaries
-  Call for Sites
-  Parish Boundary

-  GN Strategic Employment Sites
-  Commitments
-  Broads Authority Area

Date created:  
22-12-2017




scale: 1:2,314  
@A4








# **Greater Norwich Local Plan Regulation 18 Consultation**

**GNLP0415-C**

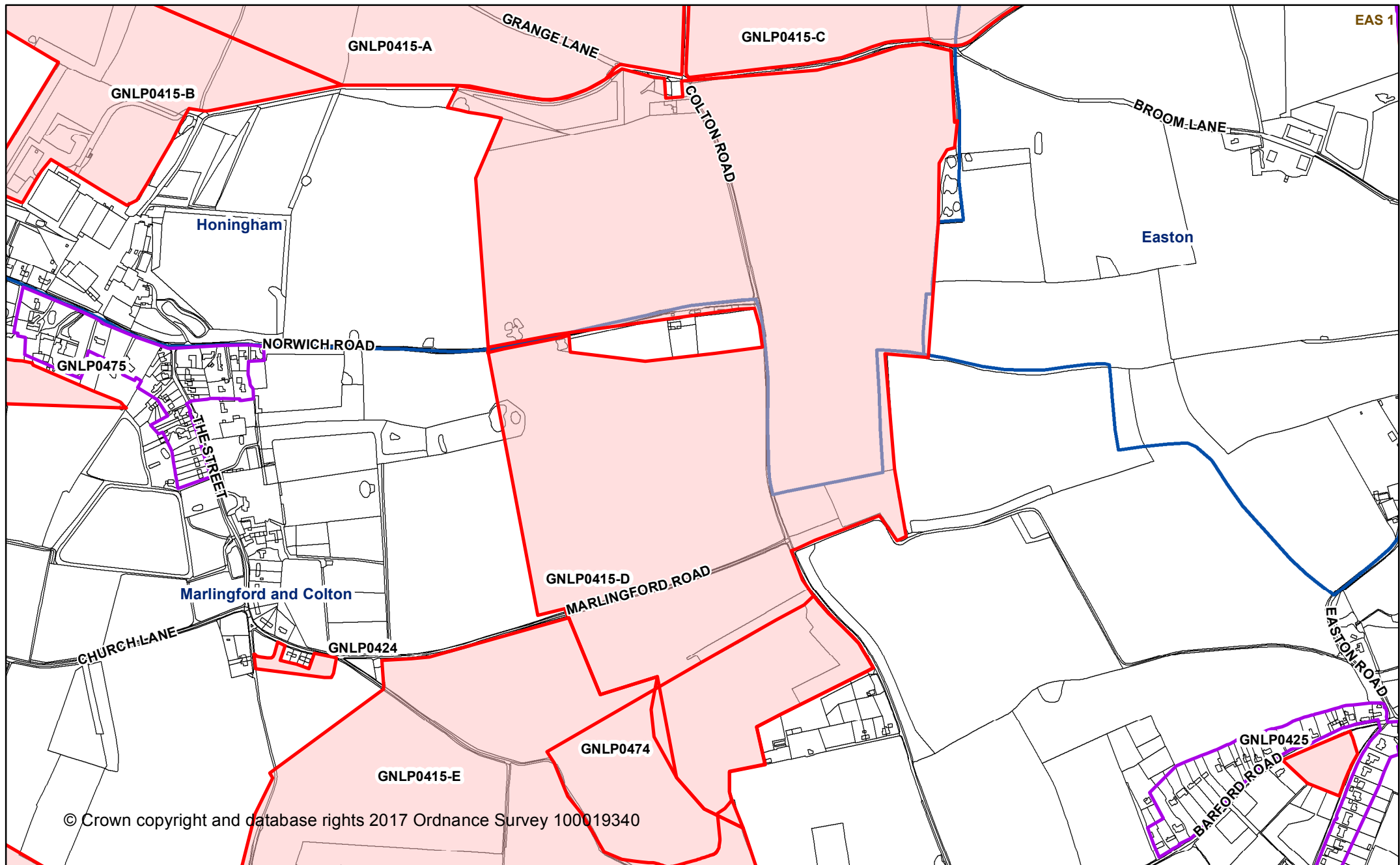
-  Settlement Boundaries
-  Call for Sites
-  Parish Boundary

-  GN Strategic Employment Sites
-  Commitments
-  Broads Authority Area

Date created:  
22-12-2017

scale: 1:4,813  
@A4





# Greater Norwich Local Plan Regulation 18 Consultation

GNLP0415-D

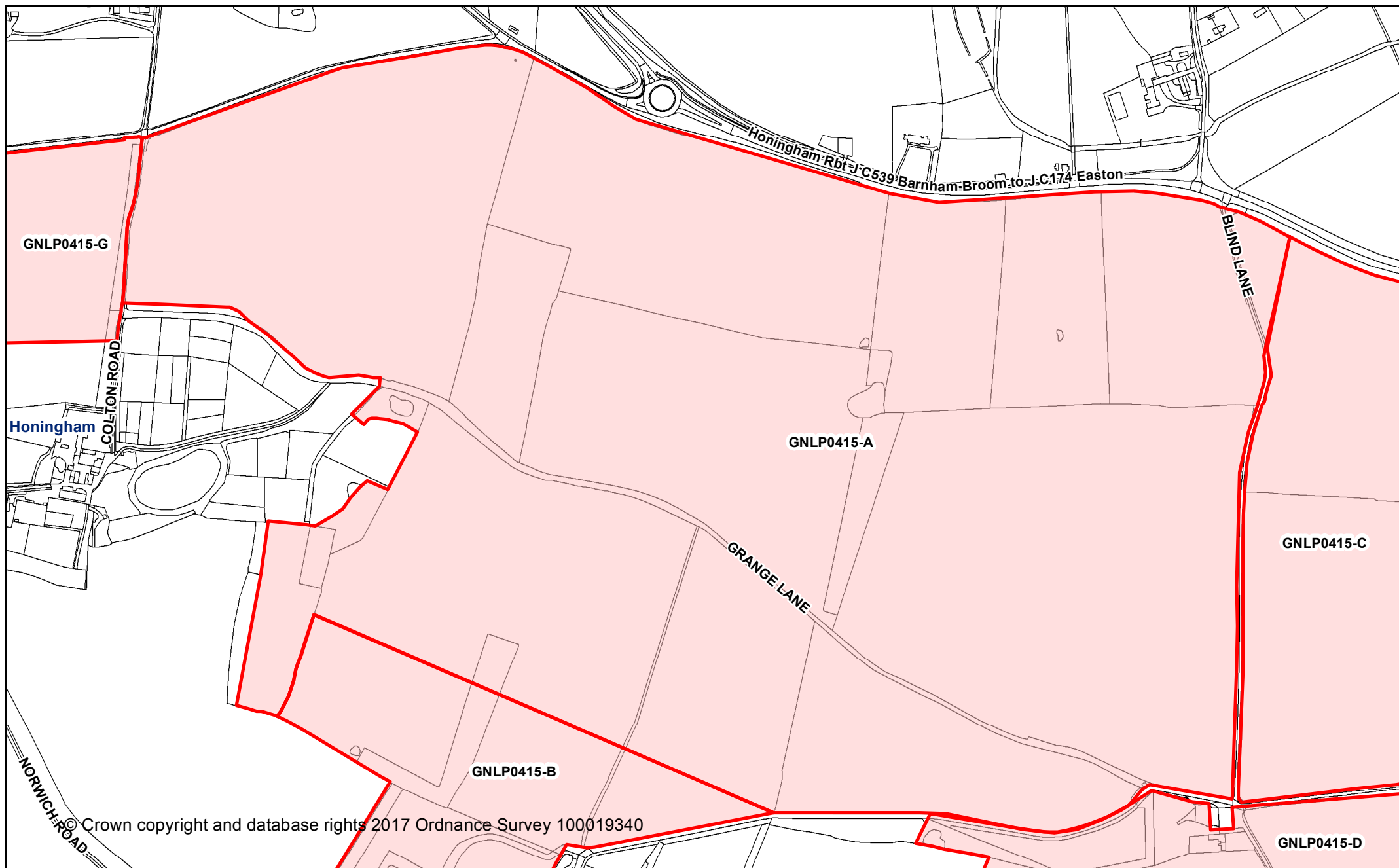
- Settlement Boundaries
- Call for Sites
- Parish Boundary

- GN Strategic Employment Sites
- Commitments
- Broads Authority Area

Date created:  
22-12-2017

scale: 1:9,009  
@A4





# Greater Norwich Local Plan Regulation 18 Consultation

GNLP0415-A

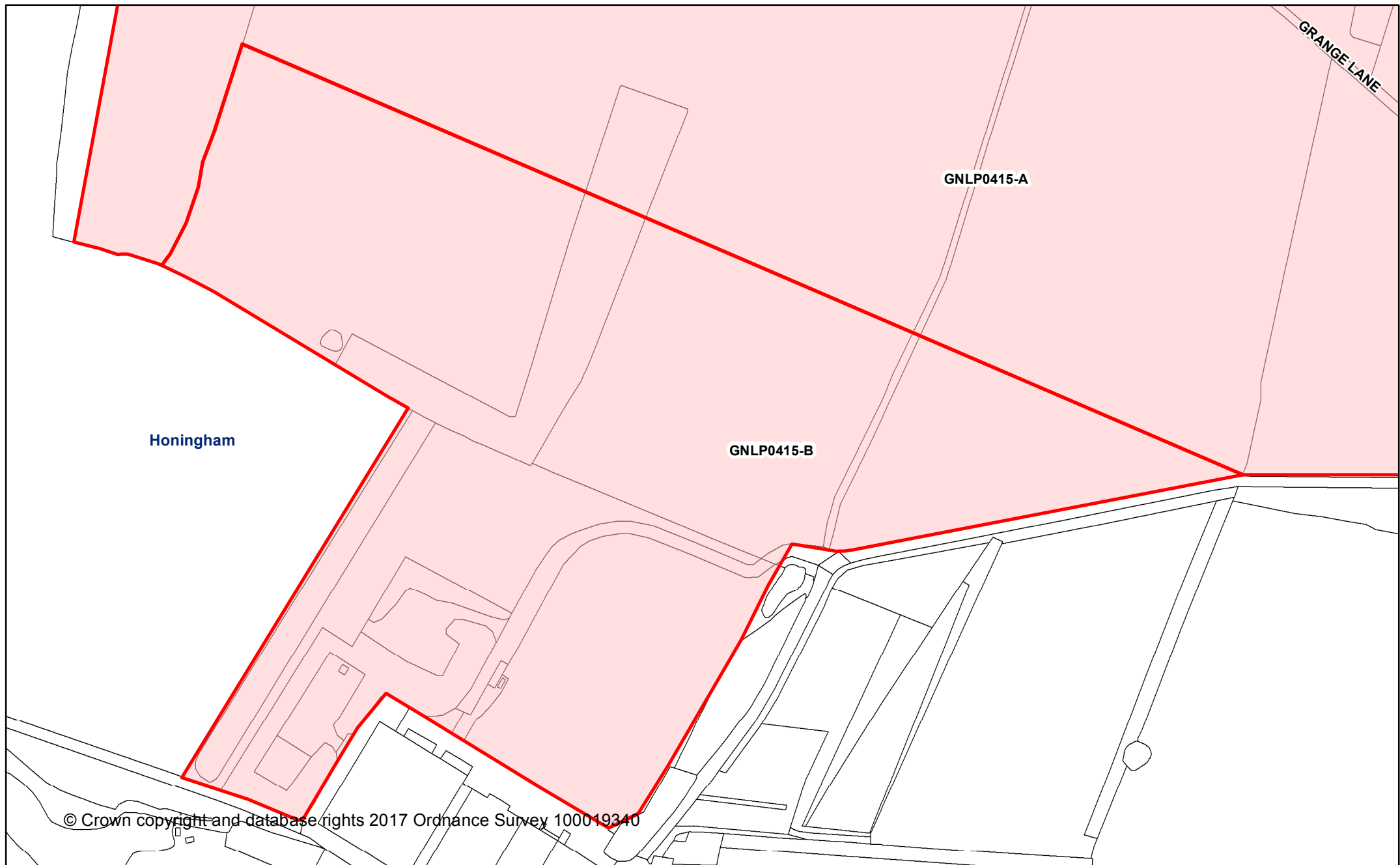
- Settlement Boundaries
- Call for Sites
- Parish Boundary

- GN Strategic Employment Sites
- Commitments
- Broads Authority Area

Date created:  
22-12-2017




scale: 1:6,705  
@A4








**Greater Norwich Local Plan  
Regulation 18 Consultation**

**GNLP0415-B**

-  Settlement Boundaries
-  Call for Sites
-  Parish Boundary

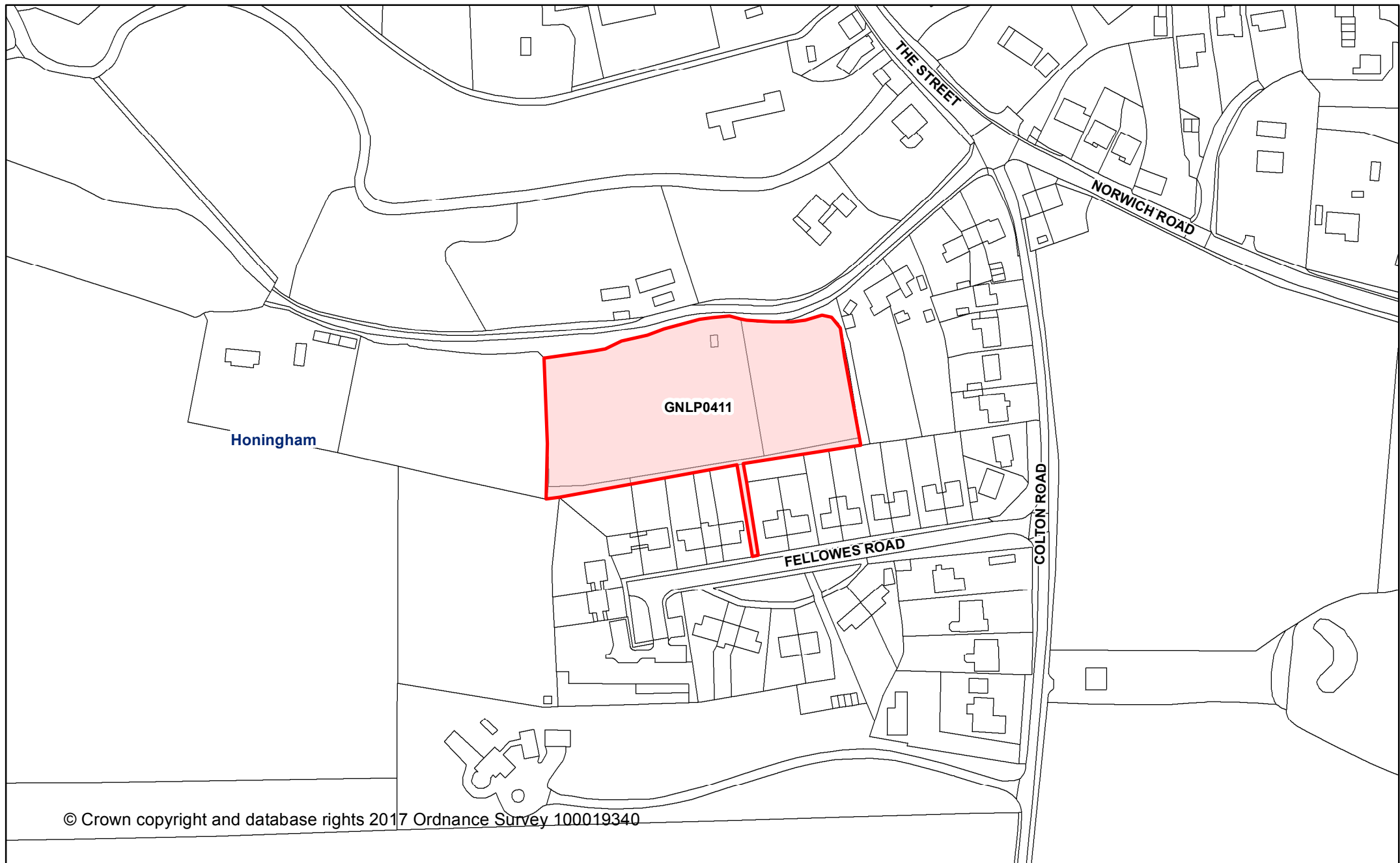
-  GN Strategic Employment Sites
-  Commitments
-  Broads Authority Area

Date created:  
22-12-2017

scale: 1:3,065  
@A4







# **Greater Norwich Local Plan Regulation 18 Consultation**

**GNLP0411**

- Settlement Boundaries
- Call for Sites
- Parish Boundary

- GN Strategic Employment Sites
- Commitments
- Broads Authority Area

Date created:  
22-12-2017

scale: 1:2,000  
@A4

